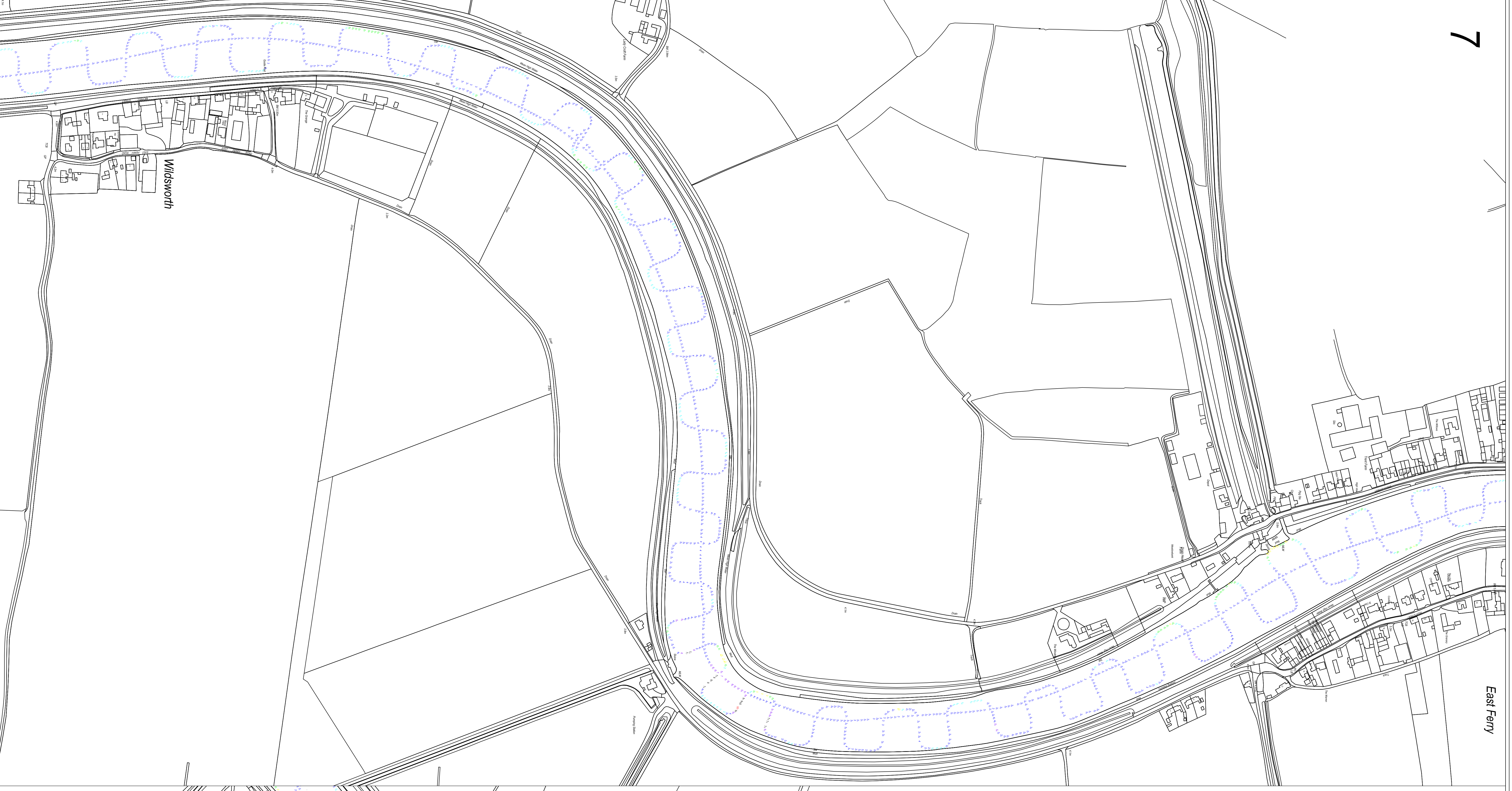


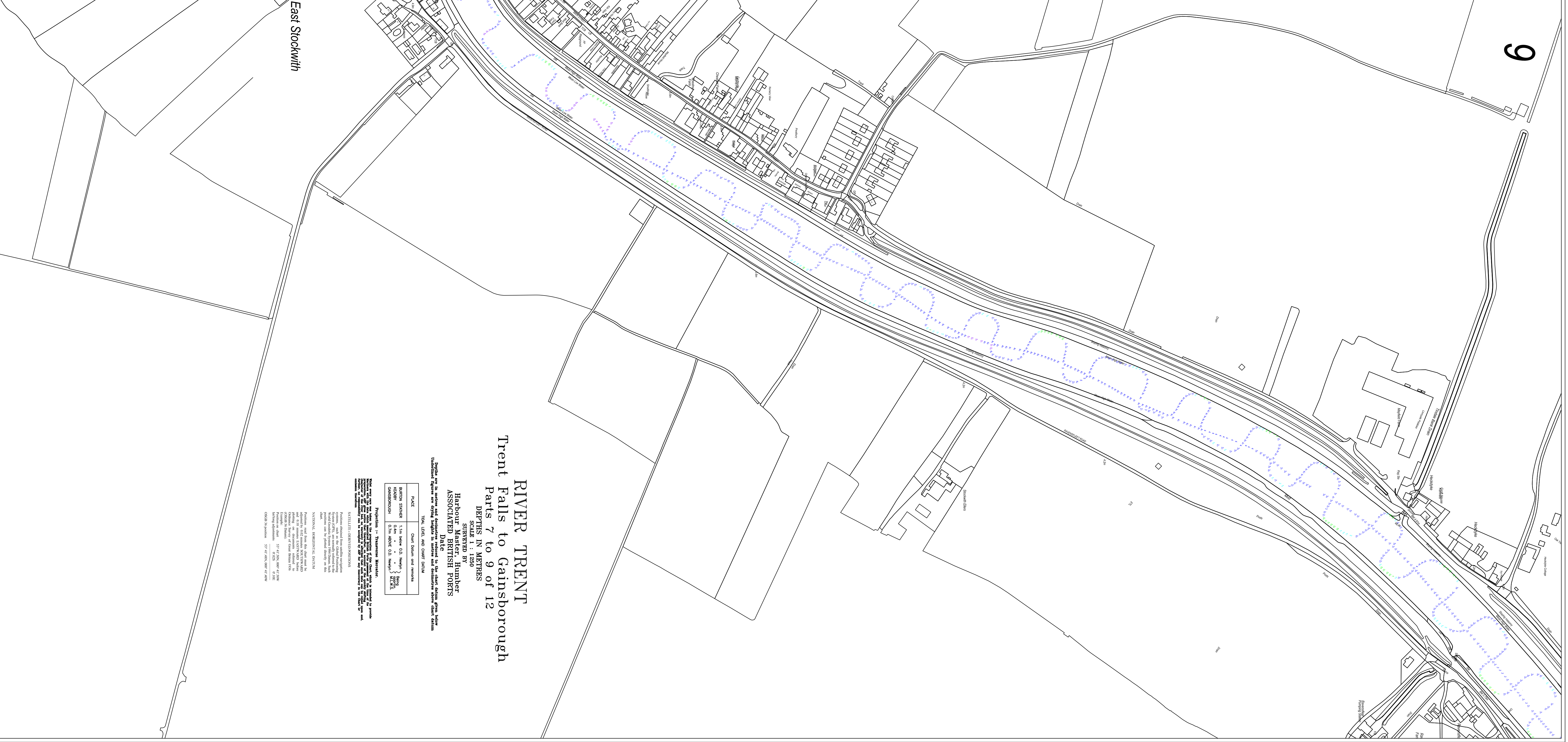
7



8



9

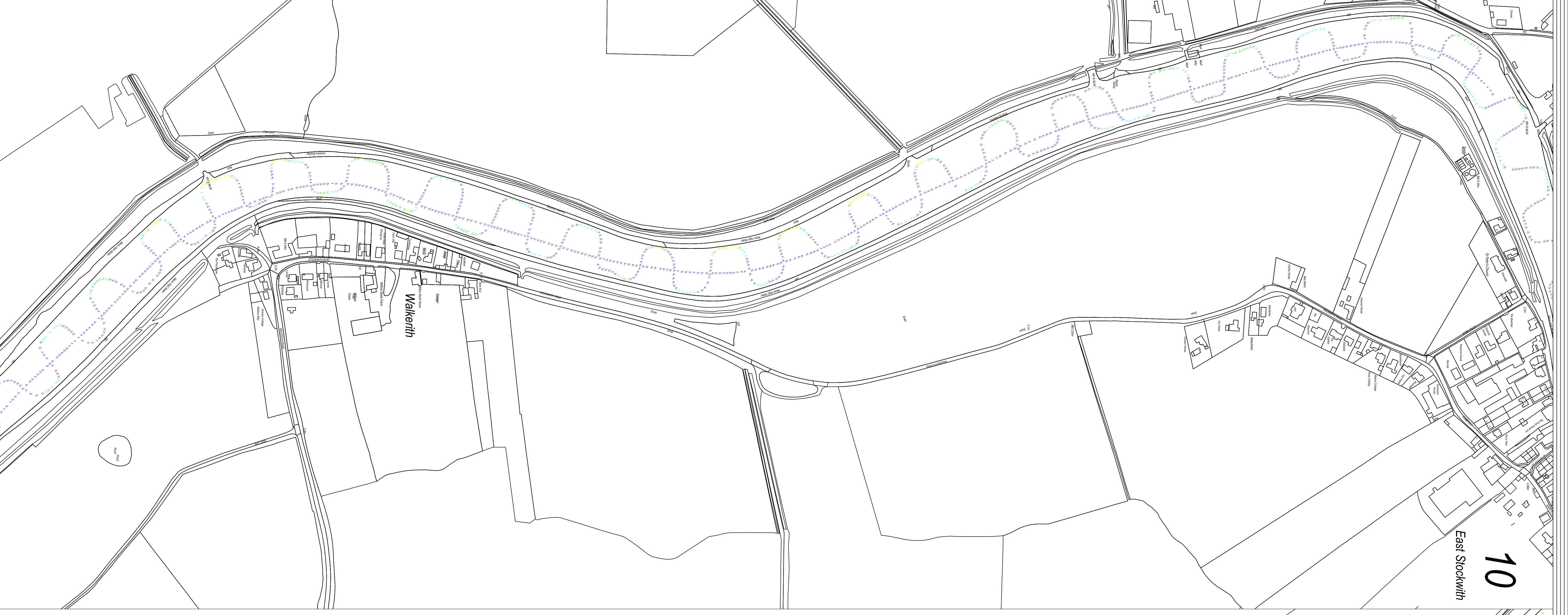


RIVER TRENT
Trent Falls to Gainsborough
 Parts 7 to 9 of 12

SCALE 1:1500
 METRES IN METERS
 Harbour Master, Humble
 ASSOCIATED
 DUTCHISH PARTS

DATE	DESCRIPTION OF WORK
1998	1st Edition
2000	2nd Edition
2002	3rd Edition
2004	4th Edition
2006	5th Edition
2008	6th Edition
2010	7th Edition
2012	8th Edition
2014	9th Edition
2016	10th Edition
2018	11th Edition
2020	12th Edition

THE RIVER TRENT AND ASSOCIATED DUTCHISH PARTS ARE THE PROPERTY OF ASSOCIATED DUTCHISH PARTS AND ARE NOT TO BE REPRODUCED OR TRANSMITTED IN ANY FORM OR BY ANY MEANS, ELECTRONIC OR MECHANICAL, INCLUDING PHOTOCOPYING, RECORDING, OR BY ANY INFORMATION STORAGE AND RETRIEVAL SYSTEM, WITHOUT THE WRITTEN PERMISSION OF ASSOCIATED DUTCHISH PARTS.



RIVER TRENT
Trent Falls to Gainsborough
 Parts 10 & 11 of 12

DEPTHS IN METRES
 SURVEYED BY
 HARROLD MARSH, HARROLD
 ASSOCIATED PALE

Scale: 1:10,000

NAME	DATE
10	1954
11	1954
12	1954
13	1954
14	1954
15	1954
16	1954
17	1954
18	1954
19	1954
20	1954
21	1954
22	1954
23	1954
24	1954
25	1954
26	1954
27	1954
28	1954
29	1954
30	1954
31	1954
32	1954
33	1954
34	1954
35	1954
36	1954
37	1954
38	1954
39	1954
40	1954
41	1954
42	1954
43	1954
44	1954
45	1954
46	1954
47	1954
48	1954
49	1954
50	1954
51	1954
52	1954
53	1954
54	1954
55	1954
56	1954
57	1954
58	1954
59	1954
60	1954
61	1954
62	1954
63	1954
64	1954
65	1954
66	1954
67	1954
68	1954
69	1954
70	1954
71	1954
72	1954
73	1954
74	1954
75	1954
76	1954
77	1954
78	1954
79	1954
80	1954
81	1954
82	1954
83	1954
84	1954
85	1954
86	1954
87	1954
88	1954
89	1954
90	1954
91	1954
92	1954
93	1954
94	1954
95	1954
96	1954
97	1954
98	1954
99	1954
100	1954

Notes: 1. The river is shown in its natural state. 2. The river is shown in its natural state. 3. The river is shown in its natural state. 4. The river is shown in its natural state. 5. The river is shown in its natural state. 6. The river is shown in its natural state. 7. The river is shown in its natural state. 8. The river is shown in its natural state. 9. The river is shown in its natural state. 10. The river is shown in its natural state. 11. The river is shown in its natural state. 12. The river is shown in its natural state. 13. The river is shown in its natural state. 14. The river is shown in its natural state. 15. The river is shown in its natural state. 16. The river is shown in its natural state. 17. The river is shown in its natural state. 18. The river is shown in its natural state. 19. The river is shown in its natural state. 20. The river is shown in its natural state. 21. The river is shown in its natural state. 22. The river is shown in its natural state. 23. The river is shown in its natural state. 24. The river is shown in its natural state. 25. The river is shown in its natural state. 26. The river is shown in its natural state. 27. The river is shown in its natural state. 28. The river is shown in its natural state. 29. The river is shown in its natural state. 30. The river is shown in its natural state. 31. The river is shown in its natural state. 32. The river is shown in its natural state. 33. The river is shown in its natural state. 34. The river is shown in its natural state. 35. The river is shown in its natural state. 36. The river is shown in its natural state. 37. The river is shown in its natural state. 38. The river is shown in its natural state. 39. The river is shown in its natural state. 40. The river is shown in its natural state. 41. The river is shown in its natural state. 42. The river is shown in its natural state. 43. The river is shown in its natural state. 44. The river is shown in its natural state. 45. The river is shown in its natural state. 46. The river is shown in its natural state. 47. The river is shown in its natural state. 48. The river is shown in its natural state. 49. The river is shown in its natural state. 50. The river is shown in its natural state. 51. The river is shown in its natural state. 52. The river is shown in its natural state. 53. The river is shown in its natural state. 54. The river is shown in its natural state. 55. The river is shown in its natural state. 56. The river is shown in its natural state. 57. The river is shown in its natural state. 58. The river is shown in its natural state. 59. The river is shown in its natural state. 60. The river is shown in its natural state. 61. The river is shown in its natural state. 62. The river is shown in its natural state. 63. The river is shown in its natural state. 64. The river is shown in its natural state. 65. The river is shown in its natural state. 66. The river is shown in its natural state. 67. The river is shown in its natural state. 68. The river is shown in its natural state. 69. The river is shown in its natural state. 70. The river is shown in its natural state. 71. The river is shown in its natural state. 72. The river is shown in its natural state. 73. The river is shown in its natural state. 74. The river is shown in its natural state. 75. The river is shown in its natural state. 76. The river is shown in its natural state. 77. The river is shown in its natural state. 78. The river is shown in its natural state. 79. The river is shown in its natural state. 80. The river is shown in its natural state. 81. The river is shown in its natural state. 82. The river is shown in its natural state. 83. The river is shown in its natural state. 84. The river is shown in its natural state. 85. The river is shown in its natural state. 86. The river is shown in its natural state. 87. The river is shown in its natural state. 88. The river is shown in its natural state. 89. The river is shown in its natural state. 90. The river is shown in its natural state. 91. The river is shown in its natural state. 92. The river is shown in its natural state. 93. The river is shown in its natural state. 94. The river is shown in its natural state. 95. The river is shown in its natural state. 96. The river is shown in its natural state. 97. The river is shown in its natural state. 98. The river is shown in its natural state. 99. The river is shown in its natural state. 100. The river is shown in its natural state.

RIVER TRENT
Trent Falls to Gainsborough

REVISED BY
HOBBS & CO. LTD.
ASSOCIATED BRITISH POWERS

DATE	1954
SCALE	1:10,000
PROJECTION	TRANSVERSE MERCATOR

Published by
HOBBS & CO. LTD.
ASSOCIATED BRITISH POWERS
100, GAINSBOROUGH ROAD
GAINSBOROUGH, LINCOLNSHIRE

